

Submitted by: Municipal Clerk
Prepared by: Clerk's Office
For reading: February 28, 2006

Filed 5/2/06

ANCHORAGE, ALASKA
AR NO. 2006-43

A RESOLUTION OF THE ANCHORAGE MUNICIPAL ASSEMBLY RATIFYING
EXECUTIVE ORDER 2005-040 AN EXECUTIVE ORDER RE-NAMING
LOVELAND ROAD IN GIRDWOOD TO LOVELAND BASIN ROAD.

THE ANCHORAGE ASSEMBLY RESOLVES:

WHEREAS, the Department of the Planning Department and Street Addressing
recommend approval of the request to re-name Loveland Road in Girdwood to
Loveland Basin Road, and;

WHEREAS, Loveland Road in Girdwood is considered a duplicate of Loveland
Circle in Eagle River, and;

WHEREAS, no suggestions for a new name were received from the property
owners;

NOW THEREFORE, the Anchorage Municipal Assembly resolves: that Executive
Order 2005-040 issued by the Mayor on February 8, 2006, be ratified.

PASSED AND APPROVED by the Assembly of Anchorage, Alaska, this
_____ day of _____, 2006.

Chair

ATTEST:

Municipal Clerk

1
2
3
4
5
6
7
8
9
0
1
2
3
4
5
6
7
8
9
0
1
2
3
4
5
6
7
8
9
0
1
2
3
4
5
6
7
8
9
0
1
2
3

No. AM 110-2006

FROM: Municipal Clerk

SUBJECT: Street Name Change Executive Order Ratification
Loveland Road in Girdwood to Loveland Basin Road

In accordance with Anchorage Municipal Code 21.15.133, the Office of Planning, Development & Public Works has requested this street name change. Loveland Road in Girdwood is considered a duplicate of Loveland Circle in Eagle River. Letters were sent to all property owners affronting this street and fliers were handed out to all residents asking for suggestions for a street name. The name of Loveland Basin Road was proposed in the event that no suggestions were received. Opposition to the street name was received; however, no suggestions were given.

Prior to the issuance of the executive order, affected property owners filed a valid petition protesting the name change. The Executive Order was signed on February 8, 2006. A petition was received in December of 2003 and resubmitted May 21, 2005.

The Anchorage Municipal Code (21.15.133.D) requires the Clerk to schedule a public hearing on the matter before the Assembly. The question before the Assembly is whether or not to ratify the executive order.

APPROVAL OF AR 2006- 43 WILL RATIFY EXECUTIVE ORDER NO. 2005-040 WHICH ASSIGNS THE NAME *Loveland Basin Road* to *Loveland Road* in Girdwood.

Respectfully Submitted,

Barbara E. Jansen

Barbara Gruenstein
Municipal Clerk



ANCHORAGE, ALASKA
EXECUTIVE ORDER

2005-040



AN EXECUTIVE ORDER CHANGING THE NAME of Loveland Road to **Loveland Basin Road** in Municipal Grid SE4816.

BY ORDER OF THE MAYOR


Loveland Road shall be named Loveland Basin Road. This order shall be effective 30 days after issuance.

Issued by the Mayor of the Municipality of Anchorage this 8th day
of February, 2006.


APPROVE

OR

DISAPPROVE


Mark Begich
Mayor

ATTEST:


Linda Heim
Deputy Municipal Clerk

STREET NAME CHANGE PROPOSAL



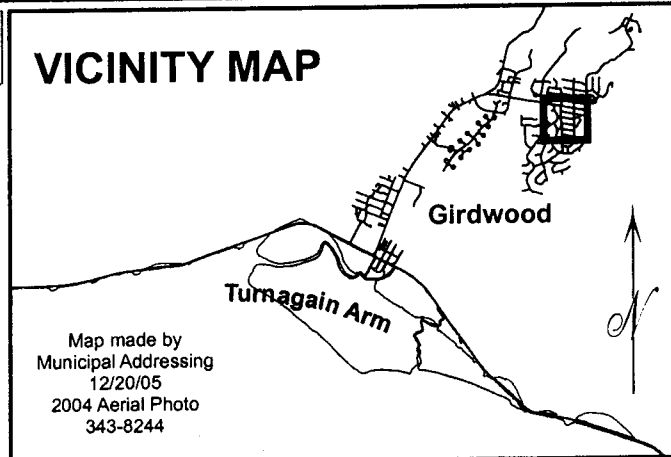
STREET NAME CHANGE PROPOSAL

The Municipality of Anchorage is in the process of removing duplicate street names from its records to help ensure a quick and timely response in case of an emergency. Loveland Road is a duplicate of Loveland Circle in Eagle River. Therefore, this street name must change.

We sent letters to all property owners who own land adjacent to this street asking for street name suggestions. We received no suggestions. Therefore, the Municipality of Anchorage is proposing to name this street Loveland Basin Road.

We recommend that this street name alteration is approved.

VICINITY MAP



May 21, 2005

Municipal Addressing
Technical Services, Planning Department
P. O. Box 196650
Anchorage, AK 99519-6650
www.addressing@muni.org

RECEIVED
MAY 25 2005
MAYOR'S OFFICE

Please accept the attached documents as representing the decision of 100% of the current property owners on Loveland Road, Girdwood, Alaska, in direct response to the letter provided to us by Anchorage Municipal Addressing May 6, 2005 (attached).

The first portion of our attached offerings is an exact copy of our petition that was properly delivered December 15, 2003 to the appropriate authorities. At the time of submittal, the appropriate authorities were required to respond within six (6) weeks time. We have received no response yet.

We understand that our Right-Of-Way label continues to fulfill the municipal codes as interpreted in their entirety and continues to be accurate. We agree with everyone's safety concern. We feel safe now, as we are.

We here on Loveland Road agree that our research indicates that the Municipality's identified "duplicate" street name problem with the Right-Of-Way label of Loveland "Road" in Eagle Glenn Subdivision, Plat 81-158, Eagle River, Alaska is, as recorded, actually "Loveland Circle." Therefore, you have provided untrue information and there currently exists no duplication and that our street name must not change.

We know now, that our Loveland Road requires no alteration and are looking forward to your suggestion of actual residence addressing.

As per your suggestion, we all discussed this action and a presentation on behalf of all of the current property owners on Loveland Road, Girdwood, Alaska was made, as a matter of public record, at the May 16, 2005 GBOS meeting. Our experience there leads us to believe that the Municipality is not interested in considering our position.

We understand your letter of May 6, 2005 demands that we respond with a proposed solution as defined in your letter. We acknowledge that, as provided, your suggestion that these names not be radically different and that name suggestions may include a further complicating second word, disregards traditionally established legally required street "Designator" platting requirements and does not solve the problem. Our independent research clearly shows that by not employing the "Designator" component, the Municipality contains more than 1400 (see attached), as yet unrecognized "duplicates." We agree that our area streets are named after ski areas, after all we exist at the very base of an established and active ski area. We know that there is no such ski area named "Loveland Basin" in Colorado, further indicating a dissemination of untrue information towards making an informed decision.

May 22, 2005

Therefore, in an effort to expedite our mutual interest towards creating residence addressing, our proposal, once again, is to respect our continuing first (1st) **choice** of accepting the Right-Of-Way label, as it exists as, "**Loveland Road.**" We believe our second choice fulfills your inappropriate, ineffective, and inconsistent guidance and, reluctantly and under unfair duress submit "Loveland Road Road."

We request more time prior to a final decision.

Sincerely,

On behalf of ALL the Owners on Loveland Road, Girdwood, Alaska



Kerry Barnes
908 Loveland Road
P. O. Box 1244
Girdwood, AK 99587
907-783-0080

cc

Guy & Stacie Ingrim
Laurie Ryan & Steve Floerchinger
Walter T. Featherly
Michael and Catherine Renfro
Peter Coleman
Michael Darling
Elden and Betty Dufek
Joseph and Rose White
Mathew Elliott
John and Roberta Gillott
Dr. Dov and Kathy Rapoport
George and Mary McCoy

Marcus Tingle, Girdwood Board of Supervisors, Roads Supervisor
John Gallup, Girdwood Board of Supervisors, Land Use Supervisor
Victor Duncan, Girdwood Board of Supervisors, Utilities Supervisor
Nick Danger, Girdwood Board of Supervisors, Public Safety Supervisor
Tracy Knutson, Girdwood Board of Supervisors, Chair and Parks and Recreation Supervisor

Greg Moyer, Ombudsman, Municipality of Anchorage
Chairman of the Platting Board, Planning Division, Municipality of Anchorage
— Mayor Mark Begich, Mayor, Municipality of Anchorage

December 15, 2003

Director
Department of Public Works
Municipality of Anchorage
632 W. 6th Ave.
Anchorage, AK 99501

Dear Sir or Madam:

Please accept the attached documents as fulfilling the requirements of Anchorage Municipal Code 21.15.133 towards the retention of our street name. Also note that these documents fulfill the requirements of part D. of 21.15.133.

I am submitting this proposal as the representative of %100 of the relevant private legal property owners as a response to the public presentations of the current addressing efforts by certain agents of the Municipality of Anchorage (MOA). As I became aware of this effort, the nature of this effort became clear. As presented, the agents of the MOA seem to be taking advantage of the ignorance of the lay citizens and employing frightening tactics. By emphasizing the "mysterious" nature of the Geographic Information systems (GIS) technology and the apparent requirements of safety, I believe we are being misled and manipulated into fulfilling the requirements of MOA code 21.15.133 under false pretences.

As a surveyor of 30 years and having been directly involved and educated in GIS since its privatization in the mid 1990's I am aware of the technical requirements of the addressing application. There are no smoke and mirrors, this is science. Street name change may be employed yet is not required. This attempt to place the wishes of the citizens below the ill applied necessities of technology has not been unnoticed. As a witness to several of the MOA agents' public appearances I have seen the admission, by MOA agents, of the non-requirement of actual street name changes to accomplish addressing.

Initially, I was told by MOA agents that this name change will occur until a court order is presented and that the citizens of Girdwood were in favor of changing street names. This has not been my experience at all. I have yet to speak with any property owners that, being fully informed, agree to change any street names unnecessarily. As a matter of discovery my strong feelings have been overshadowed by the even more adamant comments of my neighbors. The primary concern seems to be that address number designations be implemented. The people have all indicated to me their dissatisfaction in the attempt by MOA agents to unsuccessfully manipulate the addressing process.

Under the auspices of pursuing safety and attempting to scare citizens into fulfilling their own submittal of the requirements of MOA code 21.15.133 the agents of MOA have placed their efforts above the honest forthright requirements of an optimal process.

As I submit these documents on behalf of the property owners along Loveland Road I note several discrepancies in the professed formula to change street names, as it pertains to our road. First, plat documents show that both uses of Loveland for street names complied with current regulations at the time of plat approval, First Addition Alyeska Subdivision; January 8, 1964 and Eagle Glenn Subdivision; August 12, 1981. Second my research indicates thirteen relevant addressable lots along Loveland Circle in Eagle River, as compared to the fourteen along Loveland Road in Girdwood. Next, as you can see each use of "Loveland" currently has unique designations, fulfilling MOA code 21.80.001-B & J (note the mention of "tradition" in J). Also, the process of notifying and informing property owners has been less than effective as proven by the

December 15, 2003

fact that three of the property owners along Loveland Road were completely unaware of this effort when I contacted them about this petition. The time, place, and topic of public hearings have been unavailable and vague at best, seeming to comply with an attempt not really providing the public with access.

The contents of this submittal include:

The signed petition containing;

The existing and proposed street name

The written and hand signed names of all property owners as provided by current MOA tax records, as well as their contacts of record.

Suggested and accepted addressing solutions

A map prepared by me as require by 21.15.133-1.d

An Excel spreadsheet that I used to manage this process including:

Legal descriptions along Loveland road

Legal owners' names

Suggested and accepted addressing solutions

Current mailing addresses

Telephone contact resources

Email (as provided)

Survey grade Latitude & Longitude of the centroid of each lot (NAD27 AK-4, US Foot)

Other contacts encountered in my research


The results of my property owner research

A screen shot of my internet research of MOA addresses (note: Girdwood did not return any results)

We request your endorsement and support in our efforts. We request a published list of any and all street name change meetings anywhere, any time in the greater Municipality. If there is anything more at all we need to do to comply with requirements towards successfully retaining our street name, please let us know promptly.

As far as we are concerned this is the termination of all efforts to alter our street name.

Sincerely,


Kerry Barnes
908 Loveland Road
P. O. Box 1244
Girdwood, AK 99587
907-783-0080

cc

Pauline Reed
John and Ruby Frost
Christine G. Featherly-Bear
Michael and Catherine Renfro
Peter Coleman
George and Mary McCoy
Dr. Dov and Kathy Rapoport
John and Roberta Gillott
Don Johnson
Joseph and Rose White
Elden and Betty Dufek
Michael Darling
Fred Carpenter
Mayor Mark Begich
Dave Sears
Girdwood Board of Supervisors

LOVELAND ROAD
NANESAVE

We the undersigned legal property owners agree to retain the street name of Loveland Road as originally recorded
January 8, 1964 per Plat Number 64-3, First Addition Alyeska Subdivision.

LEGAL BLK#	LOT #	LEGAL OWNER'S LAST NAME	FIRST NAME	STREET ADDRESS	MAILING ADDRESS ADDRESS	CITY	STATE	ZIP	SIGNATURE PRINTED NAME	SIGNATURE
9	7	Reed	Pauline	807 LOVELAND ROAD	7725 Ridgcrest Lane	Merter Island	WA	98040		
9	8	T. B. Ye		808 LOVELAND ROAD	P. O. Box 1244	Girdwood	AK	99587	KERRY B. YEALES	
8	9	Frost	John and Rudy	809 LOVELAND ROAD	3823 West 100th Avenue	Anchorage	AK	99515	FRANK F. FROST	
8	10A	Feathely-Bean	Christine G.	910 LOVELAND ROAD	2437 Loussac Drive	Anchorage	AK	99517		
9	11A	Renton	Michael and Catherine	911 LOVELAND ROAD	1233 Barnstler Drive	Anchorage	AK	99508	Michael C. Renton	
9	12	Coleman	Peter	912 LOVELAND ROAD	P. O. Box 446	Girdwood	AK	99587	PETER B. COLEMAN	
17	8	McCoy	George and Mary	1708 LOVELAND ROAD	P. O. Box 318	Anchorage	AK	99587	George McCoy	
17	15	Rapaport	Dr. Dov and Kathy	1705 LOVELAND ROAD	7931 Canal Street	Anchorage	AK	99502	DOV RAPAPORT	
17	14	Gilotti	John and Roberta	1704 LOVELAND ROAD	P. O. Box 6	Anchorage	AK	99587	ROBERTA GILOTTI	
17	3	P.C.S., Inc.	Don	1703 LOVELAND ROAD	P. O. Box 82674	Fairbanks	AK	99708		
17	2	White	Joseph and Rose	1702 LOVELAND ROAD	P. O. Box 710	Girdwood	AK	99587	Joseph E. White	
17	1	White	Joseph and Rose	1701 LOVELAND ROAD	P. O. Box 711	Girdwood	AK	99588	Joseph E. White	
18	1	Dufek	Eileen and Betty	1901 LOVELAND ROAD	2503 Resedden Drive	Anchorage	AK	99517 1238		
2	7	Darling	Michael	207 LOVELAND ROAD	Suite 204 2211 E. Northern Lights Blvd.	Anchorage	AK	99506	Michael E. Darling	

LOVELAND ROAD
NAMESAVE

We the undersigned legal property owners agree to retain the street name of Loveland Road as originally recorded
January 8, 1964 per Plat Number 64-3, First Addition Alyeska Subdivision.

LEGAL DESCRIPTION	LEGAL OWNERS NAME		STREET ADDRESS	MAILING ADDRESS				SIGNATURE	
	BLK#	LOT #		ADDRESS	CITY	STATE	ZIP	PRINTED NAME	SIGNATURE
9	7	Reed	LOVELAND	ROAD 7725 Ridgcrest Lane	Mercer Island	WA	98040		DONE
9	8	T. B., Inc	LOVELAND	ROAD P. O. Box 1244	Girdwood	AK	99587		DONE
9	9	Frost	LOVELAND	ROAD 3623 West 100th Avenue	Anchorage	AK	99515		DONE
9	10A	Featherly-Bean	LOVELAND	ROAD 2437 Loussac Drive	Anchorage	AK	99517		DONE
9	11A	Rentfro	LOVELAND	ROAD 1233 Bannister Drive	Anchorage	AK	99508	<i>Christine G. Rentfro</i> 25 Nov. 2003	DONE
9	12	Coleman	LOVELAND	ROAD P.O. Box 446	Girdwood	AK	99587		DONE
17	6	McCoy	LOVELAND	ROAD P.O. Box 318	Anchorage	AK	99587		DONE
17	5	Rapport	LOVELAND	ROAD 7931 Canal Street	Anchorage	AK	99502		DONE
17	4	Gillett	LOVELAND	ROAD P.O. Box 6	Anchorage	AK	99587		DONE
17	3	F.C.S., Inc.	LOVELAND	ROAD P.O. Box 82674	Fairbanks	AK	99708		DONE
17	2	Johnson	LOVELAND	ROAD P.O. Box 710	Girdwood	AK	99587		DONE
17	1	White	LOVELAND	ROAD 2503 Resolution Drive	Anchorage	AK	99517		DONE
19	1	Dufek	LOVELAND	ROAD Suite 204 2211 E. Northern Lights Blvd.	Anchorage	AK	99508		DONE
2	7	Darling	LOVELAND	ROAD	Anchorage	AK	99508		DONE

FD: KERRY BARNES
Fax 1-907-273-1869
11/25/03

From Eileen Over 1-480-875-5011
Home Answer - 1-907-248-3555

مستند: ۱۰۰/۱۳۴۵
تاریخ: ۱۳۹۵/۰۵/۲۵

We the undersigned legal property owners agree to return to the correct name of the property listed below for a 1st mortgage January 2, 1964 per Plat Number 62-0 - 1st Addition Albany, Georgia.

LEGAL PLATS	LOT #	LEGAL OWNER'S LAST NAME	FIRST NAME	STREET ADDRESS	APPROX. ACRES	LEGAL DESCRIPTION	CDT#
3	7	Wood	Pauline	507 W. 1ST AVE.	ROAD	1703 BOWLING GREEN	1703
3	8	T. S. C.		306 LOVELAND ROAD		P. O. Box 1705	1705
3	9	Frost	John and Ruby	309 LOVELAND ROAD		3027 West Highland	1706
3	104	Penney-Dean	Christine G.	310 LOVELAND ROAD		3027 Loveland Dr.	1707
3	11A	Rando	Michael and Catherine	311 LOVELAND ROAD		1235 Barnhart	1708
3	12	Coleman	Robert	312 LOVELAND ROAD		P. O. Box 446	1709
17	6	McCoy	George and Mary	1706 LOVELAND ROAD		P. O. Box 312	1710
17	5	Reppert	D. Doy and Kelly	1705 LOVELAND ROAD		2931 Canal Street	1711
17	4	Calk	John and Roberts	1704 LOVELAND ROAD		P. O. Box 6	1712
17	3	E. C. S. Inc.		1703 LOVELAND ROAD		P. O. Box 10074	1713
17	2	Abison	Don	1702 LOVELAND ROAD		P. O. Box 710	1714
17	1	Wheeler	Joseph and Rosa	1701 LOVELAND ROAD		P. O. Box 711	1715
35	1	Olson	Edna and Stacy	1801 LOVELAND ROAD		2505 Resurrection Drive	1801
2	7	Darius	Michelle	207 LOVELAND ROAD		State 204 2311 E. Northern (turn end	1802

BETTY DUEK Betty Duer
ELOEN DUEK 9th Dec

LOVELAND ROAD
MANESAVE

We the undersigned legal property owners agree to retain the street name of Loveland Road as originally recorded
January 8, 1964 per Plat Number 64-3, First Addition Alyeska Subdivision.

LEGAL BLOCK	LOT #	LEGAL OWNERS LAST NAME	FIRST NAME	STREET ADDRESS	MAILING ADDRESS ADDRESS	CITY	STATE	ZIP	SIGNATURE PRINTED NAME	SIGNATURE
9	7	Reed	Public	907	LOVELAND ROAD	7725 Ridgeway Lane	Merced Island	WA 98040		
9	8	T. B. B.		908	LOVELAND ROAD	P. O. Box 1244	Clatsop	AK 99587		
9	9	Freest	John and Ruby	909	LOVELAND ROAD	3823 West 100th Avenue	Anchorages	AK 99516		
9	10A	Frederick, Brian	Christine G.	910	LOVELAND ROAD	2437 Louise Drive	Anchorages	AK 99517		
9	11A	Rentis	Michael and Catherine	911	LOVELAND ROAD	1233 Bramble Drive	Anchorages	AK 99508		DOKE
9	12	Cohman	Peter	912	LOVELAND ROAD	P.O. Box 446	Clatsop	AK 99587		
17	6	McCoy	George and Mary	1706	LOVELAND ROAD	P.O. Box 318	Anchorages	AK 99587		
17	6	Rampert	Dr. Dave and Kathy	1705	LOVELAND ROAD	7831 Canal Street	Anchorages	AK 99502		DOKE
17	14	Gillett	John and Roberts	1704	LOVELAND ROAD	P.O. Box 8	Anchorages	AK 99587		
17	3	F. C. S. Inc.								
17	3	Johnson	Don	1703	LOVELAND ROAD	P.O. Box 82874	Fairbanks	AK 99708	FC3 PRES. DON JOHNSON	Don Johnson
17	2	White	Joseph and Rose	1702	LOVELAND ROAD	P.O. Box 710	Clatsop	AK 99587		
17	1	White	Joseph and Rose	1701	LOVELAND ROAD	P.O. Box 711	Clatsop	AK 99588		
18	1	Oak	Eden and Betty	1901	LOVELAND ROAD	2603 Resolun Drive	Anchorages	AK 99517		
2	7	Oatling	Michael	207	LOVELAND ROAD	State Box 2211 E. Northern Lights Blvd.	Anchorages	AK 99508		

LOVELAND ROAD
- ALABAMA -

We the undersigned legal property owners agree to retain the street name of Loveland Road as originally recorded
January 8, 1884 per Plat Number 84-3, First Addition Alyssa Subdivision.

LOT NUMBER	LEGAL OWNERS LAST NAME	DEED DATE	STREET ADDRESS	PLAT NUMBER	SECTION	ACRES	LEGAL DESCRIPTION	REMARKS
1	Reed		7714 Highway Lane	7714	100	1.00	100.00	100.00
2	L. B. IV		10000	10000	100	1.00	100.00	100.00
3	Reed		10000	10000	100	1.00	100.00	100.00
4	Reed		10000	10000	100	1.00	100.00	100.00
5	Reed		10000	10000	100	1.00	100.00	100.00
6	Reed		10000	10000	100	1.00	100.00	100.00
7	Reed		10000	10000	100	1.00	100.00	100.00
8	Reed		10000	10000	100	1.00	100.00	100.00
9	Reed		10000	10000	100	1.00	100.00	100.00
10	Reed		10000	10000	100	1.00	100.00	100.00
11	Reed		10000	10000	100	1.00	100.00	100.00
12	Reed		10000	10000	100	1.00	100.00	100.00
13	Reed		10000	10000	100	1.00	100.00	100.00
14	Reed		10000	10000	100	1.00	100.00	100.00
15	Reed		10000	10000	100	1.00	100.00	100.00
16	Reed		10000	10000	100	1.00	100.00	100.00
17	Reed		10000	10000	100	1.00	100.00	100.00
18	Reed		10000	10000	100	1.00	100.00	100.00
19	Reed		10000	10000	100	1.00	100.00	100.00
20	Reed		10000	10000	100	1.00	100.00	100.00
21	Reed		10000	10000	100	1.00	100.00	100.00
22	Reed		10000	10000	100	1.00	100.00	100.00
23	Reed		10000	10000	100	1.00	100.00	100.00
24	Reed		10000	10000	100	1.00	100.00	100.00
25	Reed		10000	10000	100	1.00	100.00	100.00
26	Reed		10000	10000	100	1.00	100.00	100.00
27	Reed		10000	10000	100	1.00	100.00	100.00
28	Reed		10000	10000	100	1.00	100.00	100.00
29	Reed		10000	10000	100	1.00	100.00	100.00
30	Reed		10000	10000	100	1.00	100.00	100.00
31	Reed		10000	10000	100	1.00	100.00	100.00
32	Reed		10000	10000	100	1.00	100.00	100.00
33	Reed		10000	10000	100	1.00	100.00	100.00
34	Reed		10000	10000	100	1.00	100.00	100.00
35	Reed		10000	10000	100	1.00	100.00	100.00
36	Reed		10000	10000	100	1.00	100.00	100.00
37	Reed		10000	10000	100	1.00	100.00	100.00
38	Reed		10000	10000	100	1.00	100.00	100.00
39	Reed		10000	10000	100	1.00	100.00	100.00
40	Reed		10000	10000	100	1.00	100.00	100.00
41	Reed		10000	10000	100	1.00	100.00	100.00
42	Reed		10000	10000	100	1.00	100.00	100.00
43	Reed		10000	10000	100	1.00	100.00	100.00
44	Reed		10000	10000	100	1.00	100.00	100.00
45	Reed		10000	10000	100	1.00	100.00	100.00
46	Reed		10000	10000	100	1.00	100.00	100.00
47	Reed		10000	10000	100	1.00	100.00	100.00
48	Reed		10000	10000	100	1.00	100.00	100.00
49	Reed		10000	10000	100	1.00	100.00	100.00
50	Reed		10000	10000	100	1.00	100.00	100.00
51	Reed		10000	10000	100	1.00	100.00	100.00
52	Reed		10000	10000	100	1.00	100.00	100.00
53	Reed		10000	10000	100	1.00	100.00	100.00
54	Reed		10000	10000	100	1.00	100.00	100.00
55	Reed		10000	10000	100	1.00	100.00	100.00
56	Reed		10000	10000	100	1.00	100.00	100.00
57	Reed		10000	10000	100	1.00	100.00	100.00
58	Reed		10000	10000	100	1.00	100.00	100.00
59	Reed		10000	10000	100	1.00	100.00	100.00
60	Reed		10000	10000	100	1.00	100.00	100.00
61	Reed		10000	10000	100	1.00	100.00	100.00
62	Reed		10000	10000	100	1.00	100.00	100.00
63	Reed		10000	10000	100	1.00	100.00	100.00
64	Reed		10000	10000	100	1.00	100.00	100.00
65	Reed		10000	10000	100	1.00	100.00	100.00
66	Reed		10000	10000	100	1.00	100.00	100.00
67	Reed		10000	10000	100	1.00	100.00	100.00
68	Reed		10000	10000	100	1.00	100.00	100.00
69	Reed		10000	10000	100	1.00	100.00	100.00
70	Reed		10000	10000	100	1.00	100.00	100.00
71	Reed		10000	10000	100	1.00	100.00	100.00
72	Reed		10000	10000	100	1.00	100.00	100.00
73	Reed		10000	10000	100	1.00	100.00	100.00
74	Reed		10000	10000	100	1.00	100.00	100.00
75	Reed		10000	10000	100	1.00	100.00	100.00
76	Reed		10000	10000	100	1.00	100.00	100.00
77	Reed		10000	10000	100	1.00	100.00	100.00
78	Reed		10000	10000	100	1.00	100.00	100.00
79	Reed		10000	10000	100	1.00	100.00	100.00
80	Reed		10000	10000	100	1.00	100.00	100.00
81	Reed		10000	10000	100	1.00	100.00	100.00
82	Reed		10000	10000	100	1.00	100.00	100.00
83	Reed		10000	10000	100	1.00	100.00	100.00
84	Reed		10000	10000	100	1.00	100.00	100.00
85	Reed		10000	10000	100	1.00	100.00	100.00
86	Reed		10000	10000	100	1.00	100.00	100.00
87	Reed		10000	10000	100	1.00	100.00	100.00
88	Reed		10000	10000	100	1.00	100.00	100.00
89	Reed		10000	10000	100	1.00	100.00	100.00
90	Reed		10000	10000	100	1.00	100.00	100.00
91	Reed		10000	10000	100	1.00	100.00	100.00
92	Reed		10000	10000	100	1.00	100.00	100.00
93	Reed		10000	10000	100	1.00	100.00	100.00
94	Reed		10000	10000	100	1.00	100.00	100.00
95	Reed		10000	10000	100	1.00	100.00	100.00
96	Reed		10000	10000	100	1.00	100.00	100.00
97	Reed		10000	10000	100	1.00	100.00	100.00
98	Reed		10000	10000	100	1.00	100.00	100.00
99	Reed		10000	10000	100	1.00	100.00	100.00
100	Reed		10000	10000	100	1.00	100.00	100.00

Municipality of Anchorage
MUNICIPAL CLERK'S OFFICE
Agenda Document Control Sheet

AR 2006-43

(SEE REVERSE SIDE FOR FURTHER INFORMATION)

1	SUBJECT OF AGENDA DOCUMENT		DATE PREPARED	
	RATIFYING EXECUTIVE ORDER 2005-040 -		2/7/06	
	RE-NAMING LOVELAND RD. IN GIRDWOOD TO LOVELAND BASIN RD.			
			Indicate Documents Attached <input type="checkbox"/> AO <input checked="" type="checkbox"/> AR <input checked="" type="checkbox"/> AM <input type="checkbox"/> AIM	
2	DEPARTMENT NAME		DIRECTOR'S NAME	
	Assembly		Anna Fairclough, Chair	
3	THE PERSON THE DOCUMENT WAS ACTUALLY PREPARED BY		HIS/HER PHONE NUMBER	
	Linda L. Heim, Deputy Clerk		343-4314	
4	COORDINATED WITH AND REVIEWED BY	INITIALS	DATE	
	Mayor			
	Municipal Clerk			
	Municipal Attorney			
	Employee Relations			
	Municipal Manager			
	Cultural & Recreational Services			
	Fire			
	Health & Human Services			
	Merrill Field Airport			
	Municipal Light & Power			
	Office of Management and Budget			
	Police			
	Port of Anchorage			
	Public Works			
	Solid Waste Services			
	Transit			
	Water & Wastewater Utility			
	Executive Manager			
	Community Planning & Development			
	Finance, Chief Fiscal Officer			
	Heritage Land Bank			
	Management Information Services			
	Property & Facility Management			
	Purchasing			
	Other			
5	Special Instructions/Comments			
	Consent Agenda _ Introduction			
6	ASSEMBLY HEARING DATE REQUESTED		<div style="position: absolute; transform: rotate(-90deg); transform-origin: center;"> 2006 FEB - 8 PM 12:56 CLERK'S OFFICE M.D.A. </div>	
	2/28/06			
7	PUBLIC HEARING DATE REQUESTED			
	3/14/06			